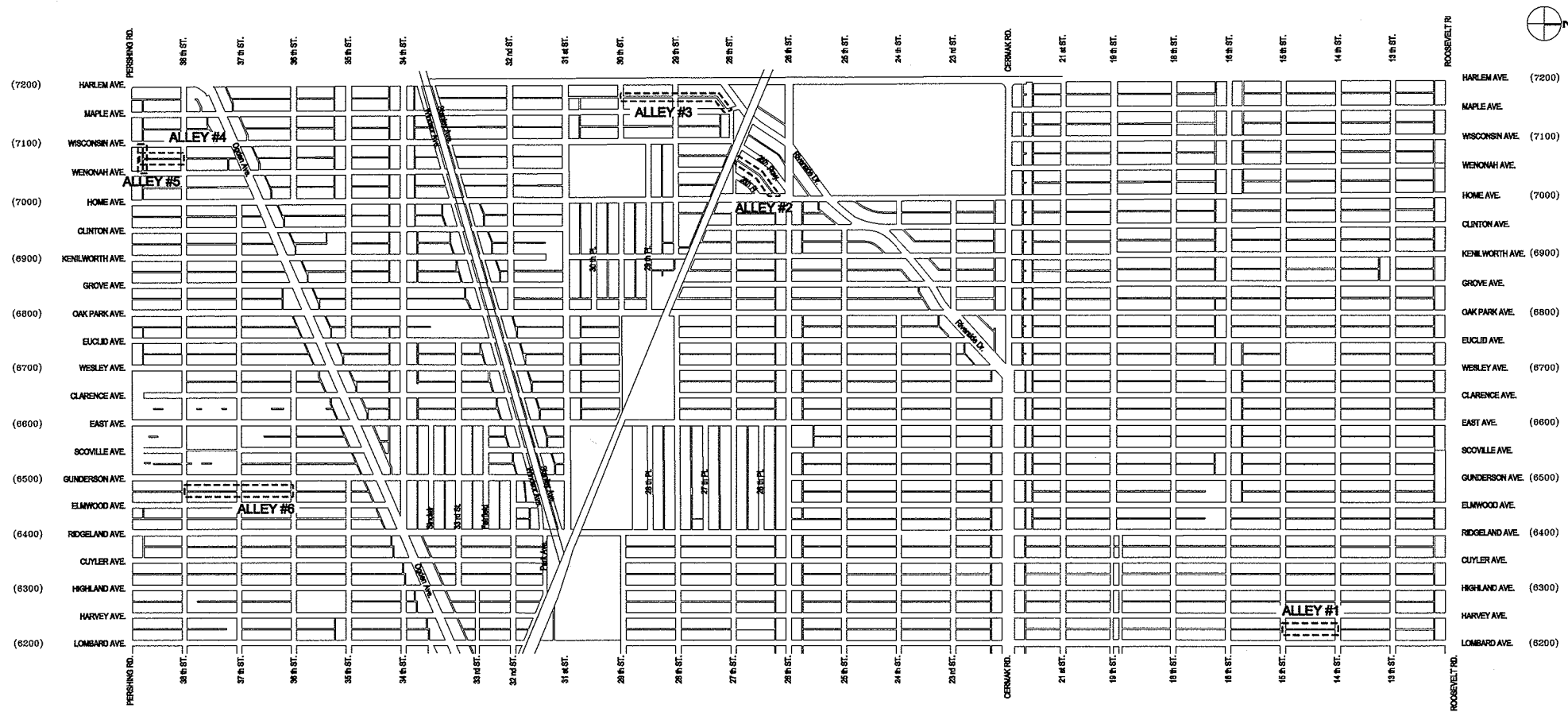



FINAL ENGINEERING PLANS FOR GREEN ALLEY PROGRAM

BERWYN, COOK COUNTY, IL 60402

Civil Engineering & Land Development Consulting
 28316 Mapleview Drive
 Plainfield, IL 60545
 815.577.7077 T 815.577.2585 F
 www.cookengr.com



INDEX OF PLAN SHEETS

1. COVER SHEET
 2. GENERAL NOTES & DETAILS
 3. TRAFFIC CONTROL DETAILS
 4. DETAILS & SUMMARY OF QUANTITIES
- 1400 BLOCK BETWEEN HARVEY AVE. & LOMBARD AVE.**
5. PLAN AND PROFILE ALLEY #1 STA 100+00 - 102+20
 6. PLAN AND PROFILE ALLEY #1 STA 102+20 - 104+50
 7. PLAN AND PROFILE ALLEY #1 STA 104+50 - 106+65
- 2600 BLOCK BETWEEN 26TH PL. & 26TH PKWY.**
8. PLAN AND PROFILE ALLEY #2 STA 200+00 - 201+90
 9. PLAN AND PROFILE ALLEY #2 STA 201+90 - 204+00
 10. PLAN AND PROFILE ALLEY #2 STA 204+00 - 206+53
- 2800 BLOCK BETWEEN HARLEM AVE. & MAPLE AVE.**
11. PLAN AND PROFILE ALLEY #3 STA 300+00 - 302+20 (EXISTING)
 12. PLAN AND PROFILE ALLEY #3 STA 300+00 - 302+20 (PROPOSED)
 13. PLAN AND PROFILE ALLEY #3 STA 302+20 - 304+50 (EXISTING)
 14. PLAN AND PROFILE ALLEY #3 STA 302+20 - 304+50 (PROPOSED)
 15. PLAN AND PROFILE ALLEY #3 STA 304+50 - 306+63 (EXISTING)
 16. PLAN AND PROFILE ALLEY #3 STA 304+50 - 306+63 (PROPOSED)
- 2900 BLOCK BETWEEN HARLEM AVE. & MAPLE AVE.**
17. PLAN AND PROFILE ALLEY #3 STA 306+63 - 309+10
 18. PLAN AND PROFILE ALLEY #3 STA 309+10 - 311+40
 19. PLAN AND PROFILE ALLEY #3 STA 311+40 - 313+73 (EXISTING)
 20. PLAN AND PROFILE ALLEY #3 STA 311+40 - 313+73 (PROPOSED)
- 3800 BLOCK BETWEEN WISCONSIN AVE. & WENONAH AVE.**
21. PLAN AND PROFILE ALLEY #4 STA 400+00 - 402+30
 22. PLAN AND PROFILE ALLEY #4 STA 402+30 - 404+98
- 7000 BLOCK BETWEEN WISCONSIN AVE. AND WENONAH AVE.**
23. PLAN AND PROFILE ALLEY #5 STA 500+00 - 502+00
 24. PLAN AND PROFILE ALLEY #5 STA 502+00 - 503+55
- 3700 BLOCK BETWEEN GUNDERSON AVE. & ELMWOOD AVE.**
25. PLAN AND PROFILE ALLEY #6 STA 600+00 - 602+70
 26. PLAN AND PROFILE ALLEY #6 STA 602+70 - 605+30
 27. PLAN AND PROFILE ALLEY #6 STA 605+30 - 606+63
- 3600 BLOCK BETWEEN GUNDERSON AVE. & ELMWOOD AVE.**
28. PLAN AND PROFILE ALLEY #6 STA 606+63 - 609+30
 29. PLAN AND PROFILE ALLEY #6 STA 609+30 - 612+00
 30. PLAN AND PROFILE ALLEY #6 STA 612+00 - 613+27

BENCHMARK LIST

15TH ST., HARVEY AVE., LOMBARD AVE., 14TH ST. (ALLEY #1)
 SITE BENCHMARK: CUT CROSS LOCATED APPROXIMATELY 16 FEET SOUTH OF THE NORTH LINE OF 15 STREET ON THE EAST LINE OF THE ALLEY BETWEEN HARVEY AVENUE AND LOMBARD AVENUE.
 ELEVATION = 615.38 (NAVD 88)

SITE BENCHMARK: CUT CROSS LOCATED APPROXIMATELY 16 FEET NORTH OF THE SOUTH LINE OF 14TH STREET ON THE EAST LINE OF THE ALLEY BETWEEN HARVEY AVENUE AND LOMBARD AVENUE.
 ELEVATION = 615.84 (NAVD 88)

27TH STREET, 26TH PARKWAY, 26TH PLACE, HOME AVENUE (ALLEY #2)
 SITE BENCHMARK: REBAR LOCATED SOUTH SIDE OF 27TH STREET APPROXIMATELY AT THE CENTERLINE OF THE ALLEY BETWEEN 26TH PARKWAY AND 26TH PLACE
 ELEVATION = 613.35 (NAVD 88)

SITE BENCHMARK: CUT CROSS LOCATED APPROXIMATELY ON THE WEST LINE OF HOME AVENUE AND THE NORTH LINE OF THE ALLEY BETWEEN 26TH PARKWAY AND 26TH PLACE
 ELEVATION = 612.32 (NAVD 88)

HARLEM AVE., 30TH ST., MAPLE AVE. (ALLEY #3)
 SITE BENCHMARK: MAG NAIL LOCATED APPROXIMATELY 7 FEET NORTH OF THE NORTH LINE OF 30TH STREET ON THE WEST LINE OF THE ALLEY BETWEEN HARLEM AVE. AND MAPLE AVE.
 ELEVATION = 611.88 (NAVD 88)

SITE BENCHMARK: CUT CROSS LOCATED APPROXIMATELY ON THE INTERSECTION OF THE NORTH LINE OF 12TH STREET AND THE WEST LINE OF THE ALLEY BETWEEN HARLEM AVE. AND MAPLE AVE.
 ELEVATION = 617.36 (NAVD 88)

SITE BENCHMARK: MAG NAIL LOCATED APPROXIMATELY 295 FEET NORTH OF THE NORTH LINE OF 12TH STREET ON THE WEST LINE OF THE ALLEY BETWEEN HARLEM AVE. AND MAPLE AVE.
 ELEVATION = 622.75 (NAVD 88)

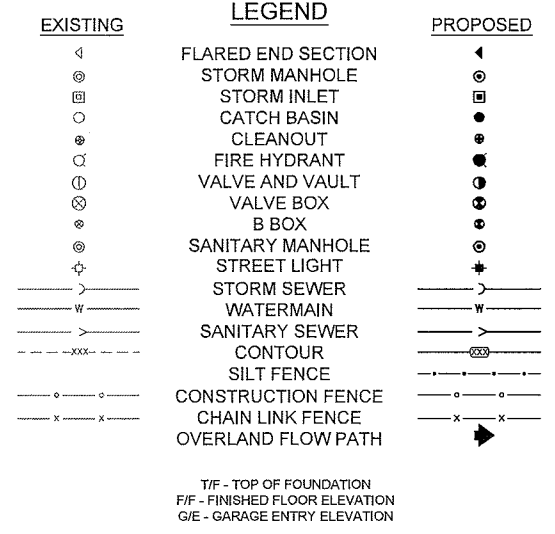
WISCONSIN AVE., PERSHING ROAD, WENONAH AVE. (ALLEY #4 AND ALLEY #5)
 SITE BENCHMARK: MAG NAIL LOCATION APPROXIMATELY ON THE SOUTH LINE OF THE ALLEY NORTH OF PERSHING ROAD AND THE CENTERLINE OF THE NORTH/SOUTH ALLEY BETWEEN WISCONSIN AVE. AND WENONAH AVE.
 ELEVATION = 608.84 (NAVD 88)

SITE BENCHMARK: CUT CROSS LOCATED 9.5' NORTH OF THE SOUTH LINE OF 38TH STREET AT THE WEST LINE OF THE ALLEY BETWEEN WISCONSIN AVE. AND WENONAH AVE.
 ELEVATION = 608.08 (NAVD 88)

GUNDERSON AVE., 38TH ST., ELMWOOD AVE., 38TH ST. (ALLEY #6)
 SITE BENCHMARK: CUT CROSS LOCATED APPROXIMATELY 5 FEET NORTH OF THE NORTH LINE OF 38TH STREET ON THE EAST LINE OF THE ALLEY BETWEEN GUNDERSON AVENUE AND ELMWOOD AVENUE.
 ELEVATION = 605.78 (NAVD 88)

SITE BENCHMARK: CUT CROSS LOCATED APPROXIMATELY 8 FEET SOUTH OF THE NORTH LINE OF 37TH STREET ON THE WEST LINE OF THE ALLEY BETWEEN GUNDERSON AVENUE AND ELMWOOD AVENUE.

SITE BENCHMARK: MAG NAIL LOCATED ON THE NORTH LINE OF 36TH STREET AND THE EAST LINE OF THE ALLEY BETWEEN GUNDERSON AVENUE AND ELMWOOD AVENUE.
 ELEVATION = 606.86 (NAVD 88)



(800) 892-0123
 48 HOURS BEFORE DIGGING

CLIENT

CITY OF BERWYN
 6700 26TH STREET
 BERWYN, IL 60402
 708.788.2660 (T)

CONTACTS

CITY OF BERWYN
 PUBLIC WORKS DEPARTMENT
 708.749.4700
 MR. BOB SCHILLER

CITY OF BERWYN
 ENGINEERING DEPARTMENT
 708.788.2660 x5473
 MS. NICOLE CAMPBELL

CERTIFICATION

I, MICHAEL D. COOK, A REGISTERED PROFESSIONAL ENGINEER IN THE STATE OF ILLINOIS CERTIFIES THESE PLANS HAVE BEEN PREPARED BY COOK ENGINEERING GROUP UNDER MY PERSONAL DIRECTION.



ILLINOIS P.E. #62-052101
 EXPIRES NOVEMBER 30, 2017

REVISION DESCRIPTION	DATE
PER CITY OF BERWYN REVIEW (08/17/2017)	08/17/2017

COVER SHEET
GREEN ALLEY PROGRAM
 CITY OF BERWYN, IL

PREPARED FOR
 CITY OF BERWYN
 6700 26TH ST
 BERWYN, IL 60402
 708.788.2660

MR. ROBERT SCHILLER

CEG JOB NUMBER
 2017-105

SCALE: 1" = N.T.S.
 DRAWN BY: EKH
 CHECKED BY: MDC
 DATE: 06/30/2017
 SHEET: